

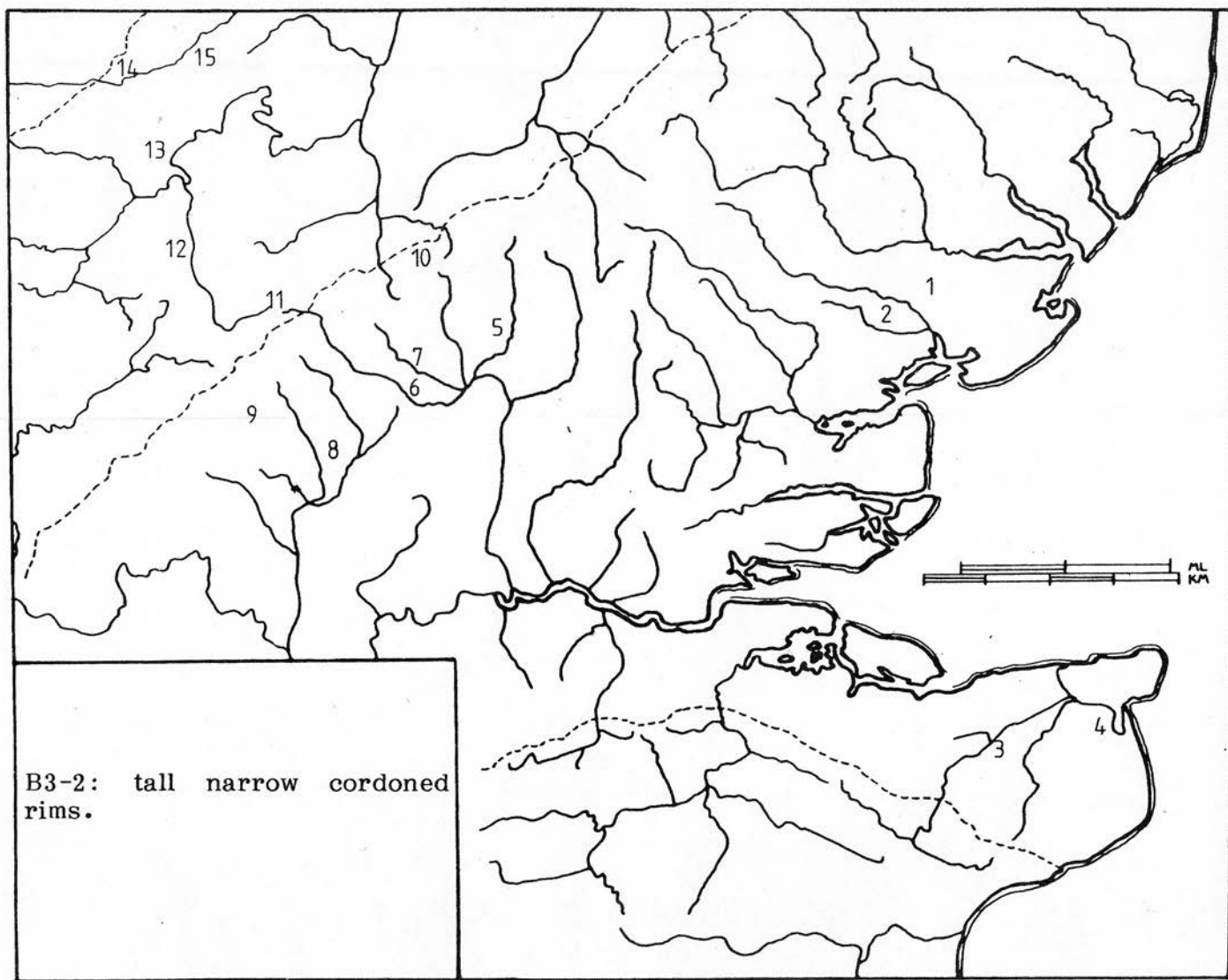
B3-2: TALL NARROW CORDONED RIMS

These could have belonged to B3-5 or B3-8 (q.v.).

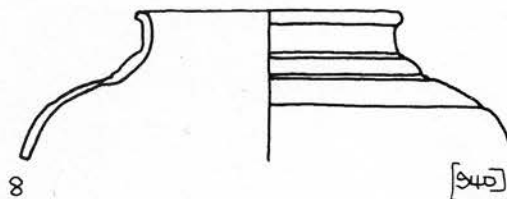
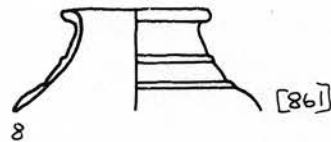
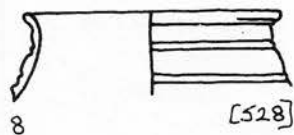
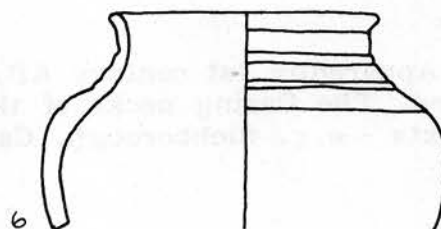
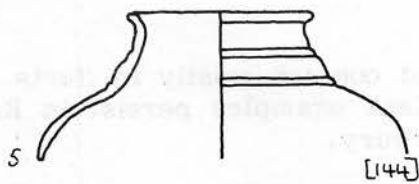
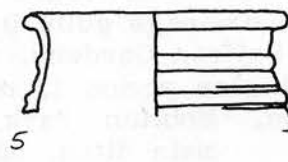

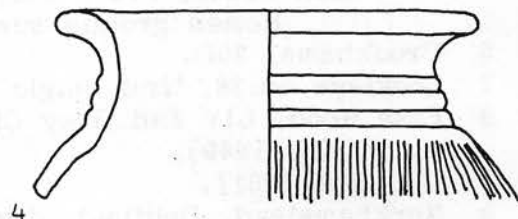
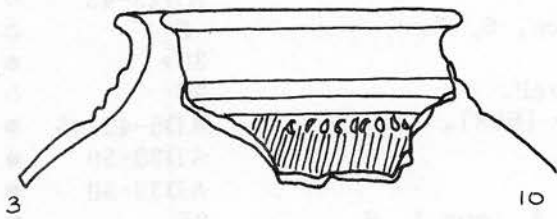
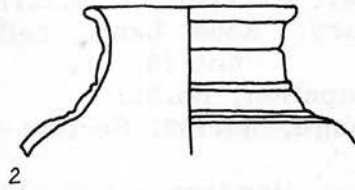
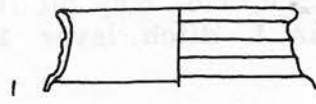
1	Ardleigh, Iron Age house, no.32.	-S	○
2	Colchester, Sheepen, Cam.231D; Roman, clay pit III post-43		△
3	Canterbury, Rose Lane, cellar L ditch layer 2, nos.10, 11. occupation, no.52.	2S+ 2S	● ●
4	Richborough, no.252, Section 45.	Flavian, pre-Flavian	○
5	Braughing, Henderson Coll. [144]. 1972, early features (not illus.). bath house, F.25, no.6. Roman ground surface, 6, 7.	-S -S AD25-45 -S	● ○ ○ ○
6	Crookhams, 20B.	3S+	●
7	Lockleys no.38, '2nd Belgic level'.	3S	○
8	Prae Wood, LIV 2nd Grey Clay [528]. XXIII [940]. D.9 [861].	AD5-40/45 AD30-50 AD30-50	● ● ●
9	Berkhamstead, Dellfield, ditch A, nos.1, 6.	3S	●
10	Letchworth [732].	-	●
11	Puddlehill, no.23: enclosure 1 ditch; also no.25. no.52: drainage gully B.	2S+ -S	● ●
12	Bletchley, Saffron Gardens, no.99.	-S	●
13	Stoke Goldington period 1, no.77.	AD50-60	△
14	Northampton, Moulton Park, no.145: enclosure 2 main ditch, middle fill.	1S	●
15	Irchester Ci, ditch D9, no.24.	2S	○

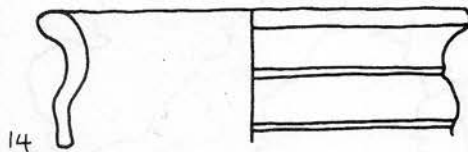
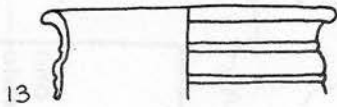
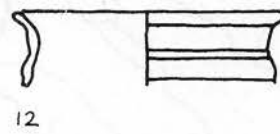
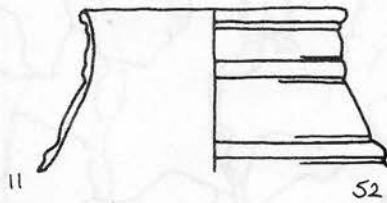
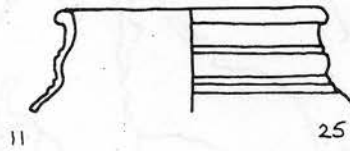
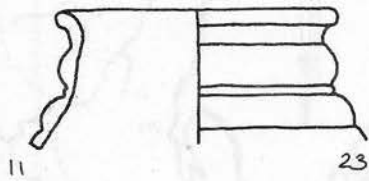

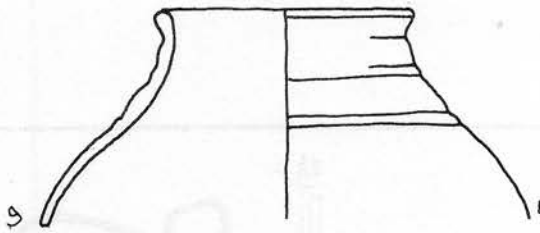
Notes

Apparently 1st century AD, and common mostly in Herts, and beyond. The flaring necks of the Kent examples persist in Roman contexts - e.g. Richborough, Canterbury.



03-11 Tall, fluted, cylindrical rim
These could have belonged to 52- or 53- or 54- (p. 147)





* 1:3